












- NOTES:
1. ALL PROPOSED FEATURES MUST BE SET OUT PRIOR TO ANY CONSTRUCTION ACTIVITY.
 2. THIS DRAWING IS TO BE READ IN CONJUNCTION WITH ANY OTHER RELEVANT DRAWINGS. ANY DISCREPANCIES, ERRORS OR OMISSIONS TO BE BROUGHT TO THE ATTENTION OF LANCASHIRE COUNTY COUNCIL.
 3. THE DESIGN IS BASED ON THE OS MAP. THERE ARE SOME INACCURACIES DUE TO THE OS MAP BEING OUT OF DATE. THEREFORE IT IS VITAL THAT THE CONTRACTOR SHALL SET OUT ALL THE PROPOSED FEATURES PRIOR TO ANY CONSTRUCTION ACTIVITY. NO TOPOGRAPHICAL SURVEY HAVE BEEN CARRIED OUT.
 4. ALL EXISTING GULLY CONNECTIONS THAT ARE UTILISED TO CONNECT THE PROPOSED GULLIES TO, SHALL BE JETTED, CLEARED AND PROVED RUNNING PRIOR TO ANY CONSTRUCTION ACTIVITY RELATING TO THE PROPOSED GULLIES.
 5. THIS DRAWING IS PART OF A SERIES AND SHOULD BE READ WITH THE OTHER DRAWINGS AS PART OF THIS PACKAGE.
 6. ALL DIMENSIONS ARE IN METRES UNLESS STATED OTHERWISE.
 7. DO NOT SCALE OFF THIS DRAWING.

Based upon the Ordnance Survey mapping with the permission of the Controller of Her Majesty's Stationary Office. © Crown Copyright. Unauthorised reproduction infringes Crown Copyright and may lead to prosecution or civil proceedings. Lancashire County Council. Licence No LA100023320.

-  **FOOTWAY RESURFACING**
20mm AC6 CLOSE SURFACE COURSE
 -  **CARRIAGEWAY RESURFACING**
35mm AC10 CLOSE SURFACE 100/150 TACK COAT
COLD PLANE AS REQUIRED
 -  **FULL FOOTWAY CONSTRUCTION**
20mm AC6 CLOSE SURFACE COURSE
60mm AC20 BASE COURSE
100mm TYPE 1 GRANULAR MATERIAL SUB BASE
WEED KILLER
 -  **BUFF COLOURED HOT Poured THERMOPLASTIC BASED SURFACE TREATMENT**
 -  **NEW GULLY TO DETAIL FL11**
SET 10mm BELOW FGL
TYPE S BED UNDER FOOTWAY AND TYPE Z UNDER CARRIAGEWAY
 -  **EXISTING GULLY**
 -  **TACTILE PAVING**
400X400 BUFF COLOURED BLISTER TACTILE PAVING SLABS LAID ON BEDDING MORTAR WITH NOMINAL JOINTS
 -  **GREY COLOURED FEATURES REPRESENT EXISTING**
- ALL DETAILS TO BE CONFIRMED ON SITE WITH THE DESIGN ENGINEER PRIOR TO CONSTRUCTION AS DESIGNS BASED ON OS MAPPED DATA
-  **EXISTING LIGHTING COLUMN**

No.	DATE	AMENDMENT DETAILS	DRN BY:	CHK BY:
P08	10-09-2022	Replaced Mini Rbt with F T Hump south of jct with Bay Horse La, Moved last F T Hump south of Crown La	AA	
P07	16-07-2021	Taken Out the Junction Tables, and Added New Waiting Restriction on Catforth Rd/School Lane	AA	
P06	13-05-2021	Re-design	AA	
P05	15-01-2021	Added - Widened Footway Outside the School and New Housing Development Layout	AA	

REVISIONS

Lancashire County Council Planning & Environment

Infrastructure Delivery Team

PROJECT TITLE:	CLM16 CATFORTH
DRAWING TITLE:	GENERAL ARRANGEMENT PLAN SHEET 16
DRAWING No.	CLM16
SCALE @ A:	1:250
PROJECT No.	CLM16
DATE:	03/10/2019
DRAWN BY:	RT/PF
CHECKED BY:	AE
SHEET No.	16 OF 53
REVISION:	P.08

75mm HIGH FLAT TOP ROAD HUMPH WITH 200mm WIDE DRAINAGE GAP AND ROAD MARKINGS - REFER TO THE KEY ON THIS DRAWING AND FOR CONSTRUCTION DETAIL REFER TO DRAWING No. CLM16-LCC-DR-1000-1001 "STANDARD AND SPECIAL DETAIL"

Diag. 1003
600mm Line - 300mm Gap - 200mm Wide

Diag. 1062

Diag. 1023
3.750m Long
1.250m Wide

Diag. 1004
4m Line - 2m Gap - 100mm Wide

Diag. 1003
600mm Line - 300mm Gap - 100mm Wide

NS-21

Diag. 1004
4m Line - 2m Gap - 100mm Wide

EXISTING CARRIAGEWAY WIDTH 5.9m (MEASURED)

